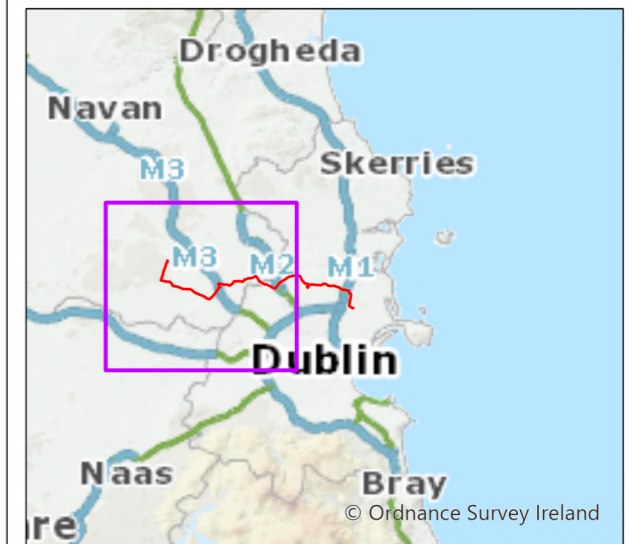


**Figure 20.1**

**Legend**

- All Other Local Authority and An Bord Pleanála Planning Applications
- - - Proposed Cable Route
- Planning Area Boundary (PAB)
- Study Area (1km Buffer)
- HDD Compound
- Temporary Construction Compound
- Substation Footprint
- North South Interconnector
- DART+ West
- Greater Dublin Drainage Project (GDD)



|      |          |                     |       |         |       |        |
|------|----------|---------------------|-------|---------|-------|--------|
| 0    | Mar 2024 | Final               | SA    | SM      | PB    | GS     |
| Rev. | Date     | Purpose of revision | Drawn | Check'd | Rev'd | Appr'd |

**Jacobs**



Client  
**East Meath - North Dublin Grid Upgrade**

Project  
**East Meath - North Dublin Grid Upgrade**

Drawing Title  
**Figure 20.1- Other Developments Considered (Sheet 1 of 2)**

Drawing Status  
**FINAL**

Scale @ A3  
**1:80,000** **DO NOT SCALE**

Jacobs No.  
**B321084AJ**

Client No.  
**CP1021**

Drawing No.  
**321084AJ-JAC-ZZ-XX-DR-G-0431**

© Copyright 2024 Jacobs U.K. Limited. The concepts and information contained in this document are the property of Jacobs. Use or copying of this document in whole or in part without the written permission of Jacobs constitutes an infringement of copyright. Limitation: This drawing has been prepared on behalf of, and for the exclusive use of Jacobs' Client, and is subject to, and issued in accordance with, the provisions of the contract between Jacobs and the Client. Jacobs accepts no liability or responsibility whatsoever for, or in respect of, any use of, or reliance upon, this drawing by any third party.

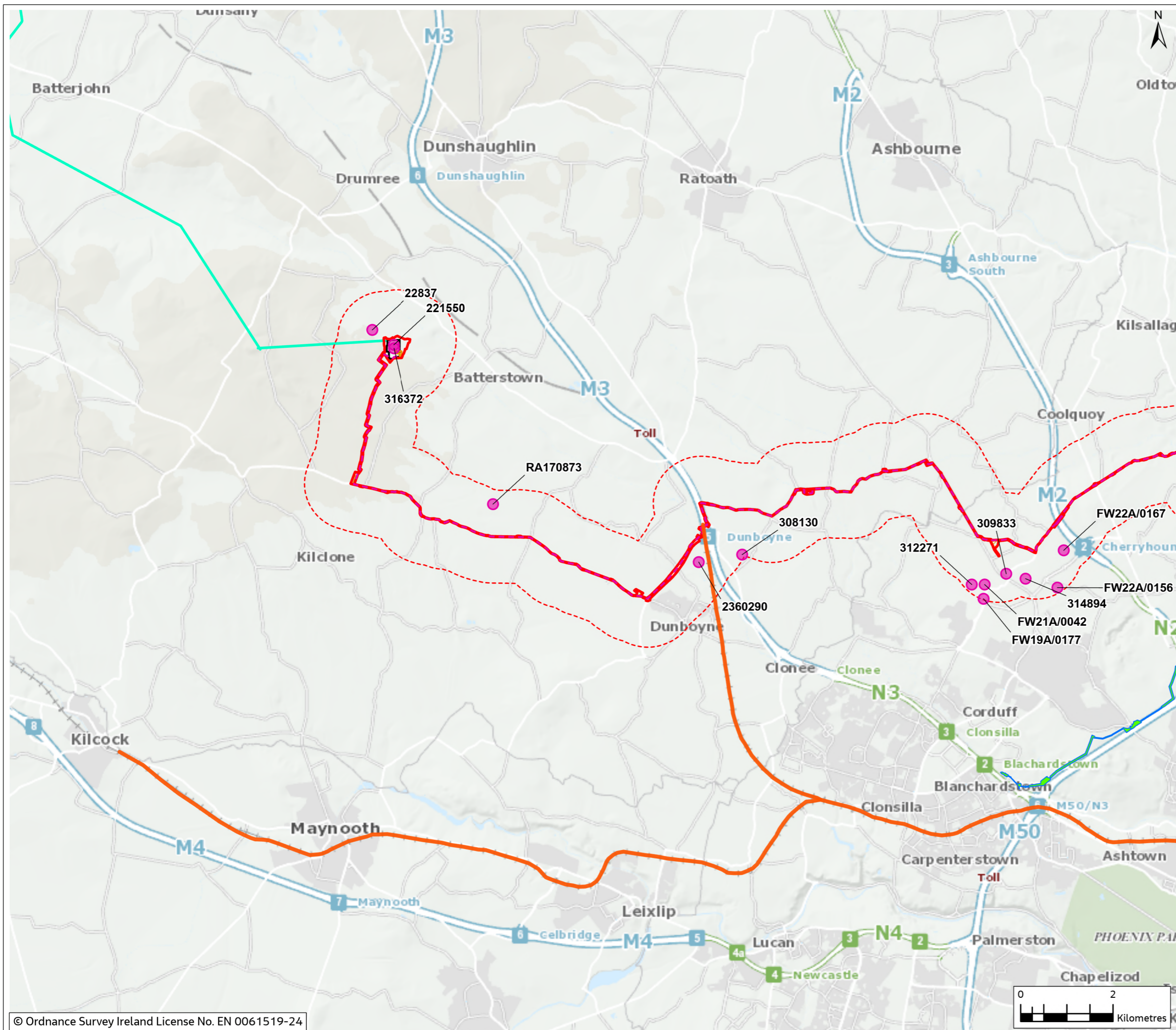
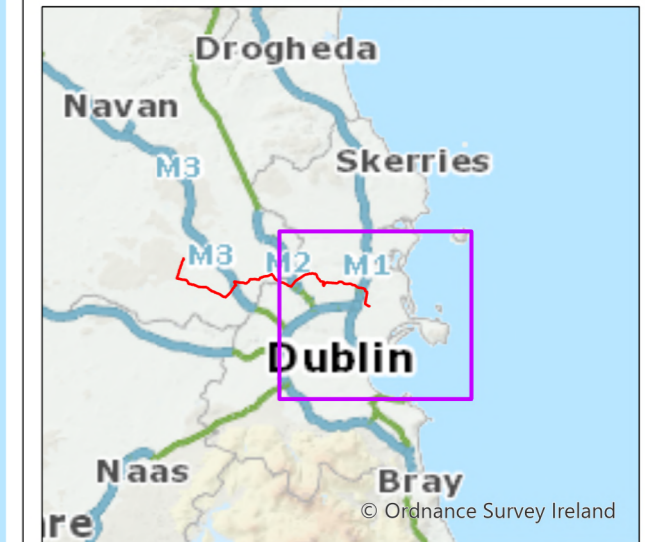


Figure 20.1

Legend

- All Other Local Authority and An Bord Pleanála Planning Applications
  - Proposed Cable Route
  - Planning Area Boundary (PAB)
  - Study Area (1km Buffer)
  - HDD Compound
  - Temporary Construction Compound
  - Substation Footprint
  - MetroLink Route
  - DART+ West
  - Greater Dublin Drainage Project (GDD)
- Busconnects Corridors**
- Swords to City Centre
  - Ballymun/ Finglas to City Centre



|      |          |                     |       |         |       |        |
|------|----------|---------------------|-------|---------|-------|--------|
| 0    | Mar 2024 | Final               | SA    | SM      | PB    | GS     |
| Rev. | Date     | Purpose of revision | Drawn | Check'd | Rev'd | Appr'd |

**Jacobs**



Client  
**East Meath - North Dublin Grid Upgrade**

Project  
**Figure 20.1- Other Developments Considered (Sheet 2 of 2)**

Drawing Status: FINAL

Scale @ A3: 1:80,000 DO NOT SCALE

Jacobs No.: B321084AJ

Client No.: CP1021

Drawing No.: 321084AJ-JAC-ZZ-XX-DR-G-0430

© Copyright 2024 Jacobs U.K. Limited. The concepts and information contained in this document are the property of Jacobs. Use or copying of this document in whole or in part without the written permission of Jacobs constitutes an infringement of copyright. Limitation: This drawing has been prepared on behalf of, and for the exclusive use of Jacobs' Client, and is subject to, and issued in accordance with, the provisions of the contract between Jacobs and the Client. Jacobs accepts no liability or responsibility whatsoever for, or in respect of, any use of, or reliance upon, this drawing by any third party.

